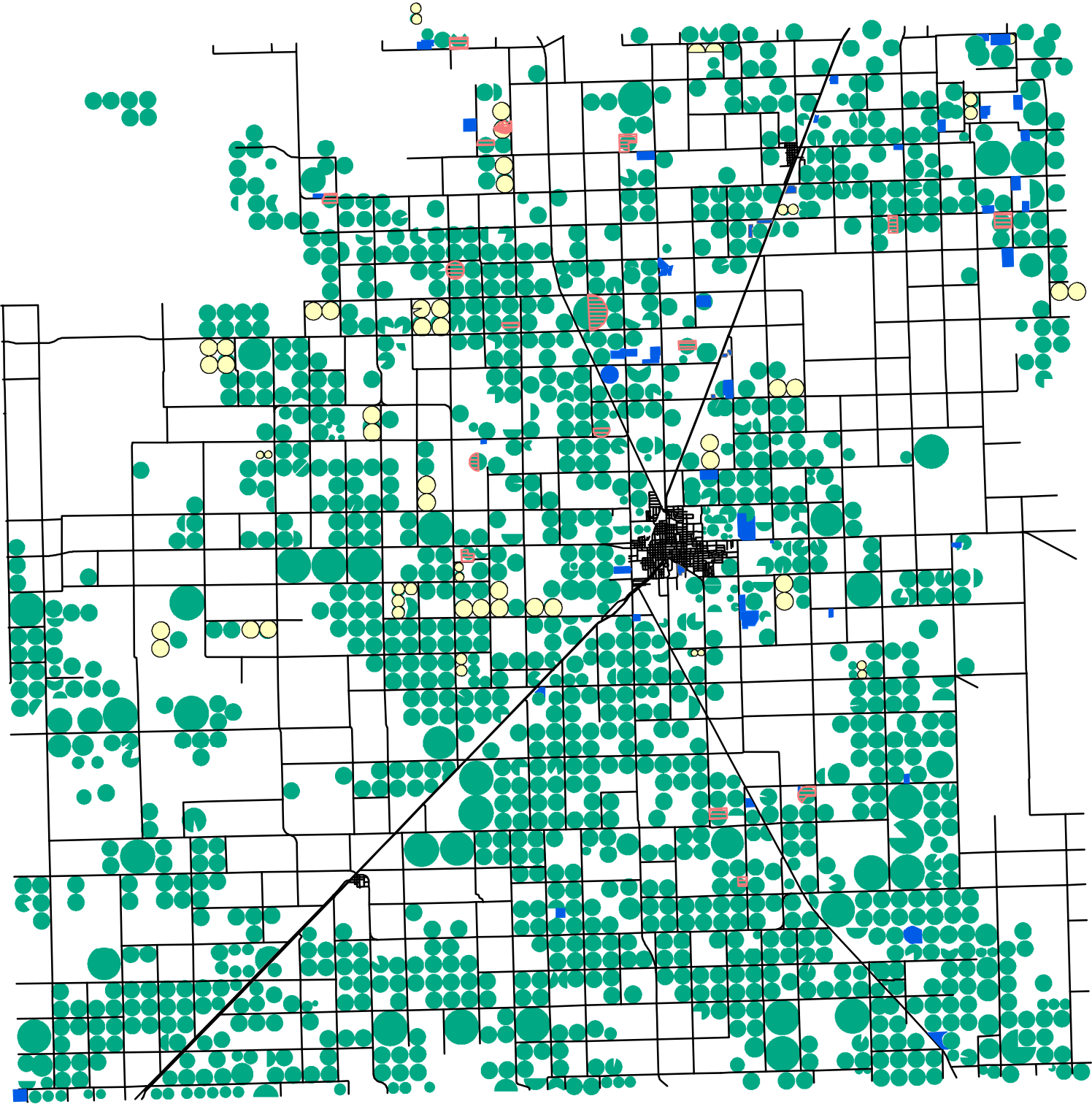






South Plains Underground Water District Location of Irrigation Systems From 2013 Survey



Legend

-  Center Pivots
-  Towable Center Pivots
-  Subsurface Drip Irrigation
-  Pivots Overlapping SDI

0 2 4 8 Miles

